











<p>Tweedeen 1 Saturday 26th First car due 08:57 Last car due 10:33 Travelling time from Service Park 30 mins</p> <p>Tweedeen 1 Saturday 26th First car due 09:10 Last car due 10:46</p> <p>Choice of three locations</p>	<p>Choice of three different points. Note: It is not possible to attend more than one and still see the whole field. Junction of Trial Hill Rd & Tweedies Gully Rd.</p>  <p>Cars come downhill to a hard right at a T junction.</p> <p>Junction of Boehm Springs Rd & Eden Ridge Rd</p>  <p>Cars get some air as they come over a crest then take a very fast sweeper in front of you.</p> <p>Alternative location Junction of Frenchs Rd & Eden Ridge Rd</p>  <p>Cars do a sweeping right turn in front of you just before the end of the stage.</p>	<p>How to get there Travel via Mt Crawford to Williamstown and TR at main junction and proceed to Lyndoch. After 8.2 km at the main cross road in Lyndoch TR towards Tanunda. After 2.8 km KR onto Trial Hill Rd. The point is 0.7 km along this road</p> <p>How to get there Travel from Mt Pleasant to Springton. TL in Springton towards Williamstown and proceed for 3 km then TR onto E Lorkes Rd. After 2.4 km TL at a 6 road junction. Point is 6 km along this road.</p> <p>Alternative point After TL in Springton proceed for 3.8 km then TR onto Barossa Boundary Rd. Point is 1.3 km along this road.</p> <p>Travelling time from Service Park 20 mins</p>
<p>Mt Crawford 1 Saturday 26th First car due 10:43 Last car due 12:17</p> <p>Mt Crawford 2 Saturday 26th First car due 14:48 Last car due 16:24</p> <p>The two points are only about a minute apart for the competitors, so it is not possible to watch the same competitor pass through both points.</p>	  <p>Enter (on foot only) via the main gate and keep to the track on the right against the trees. Cars take a tight hairpin then continue over a jump then through a series of tight corners.</p>	<p>How to get there Take the Williamstown road and travel for 9 km. TR at the T junction. The entry gate is 1.5 km on the right.</p> <p>The main spectator area is a 500 metre walk from the gate. There is very limited parking so be prepared to walk.</p> <p>Travelling time from Service Park 15 mins</p>

<p>Mawsons Row Saturday 26th First car due 11:46 Last car due 13:22</p> <p>Choice of two locations</p>	<p>Junction of Harris Rd & Mawson Rd</p>  <p>Cars visible for series of bends uphill to 90° turn left in front of location</p> <p>Junction of Croft Rd & Coldstore Rd</p>  <p>Cars visible over crest then very fast downhill sweepers onto tarmac crossing in front.</p>	<p>How to get there Travel via Birdwood, Mount Torrens, Lobethal and Lenswood. 1.4 km after Lenswood TR onto Harris Rd and continue for 2.5 km to point.</p> <p>Travelling time from Service Park 45 mins</p> <p>How to get there Travel via Birdwood, Mount Torrens, Lobethal and Lenswood. In Lenswood TR onto Coldstore Rd and continue for 3.5 km to point</p> <p>Travelling time from Service Park 40 mins</p>
<p>Kenton Valley Saturday 26th First car due 12:08 Last car due 13:44</p>	<p>Lobethal to Gumeracha Rd 2 km north of Lobethal</p>  <p>Cars come downhill along narrow road then turn 90° left on dirt then onto tarmac.</p>	<p>How to get there Travel via Birdwood and Mount Torrens to Lobethal. As you enter Lobethal TR onto the Gumeracha Rd and continue for 2 km to point.</p> <p>Travelling time from Service Park 25 mins.</p>
<p>Mt Gawler Rev Saturday 26th First car due 14:10 Last car due 15:46</p> <p>Choice of two locations</p>	<p>Junction of Lower Hermitage Rd & Milbrook Rd</p>  <p>Cars come downhill along a narrow gravel road then turn 90° right onto tarmac.</p> <p>Junction of Mt Gawler Rd and Airstrip Rd</p>  <p>Cars come uphill through a sweeping gravel bend and turn hard right in front of you.</p>	<p>How to get there Travel via Birdwood, Gumeracha, Chain of Ponds and Inglewood. 3 km after Inglewood TR onto Lower Hermitage Rd. Point is 5 km along Lower Hermitage Rd.</p> <p>Travelling time from Service Park 40 mins</p> <p>How to get there Travel via Birdwood and Gumeracha to Chain of Ponds. TR to Kersbrook. In Kersbrook TL towards Elizabeth & One Tree Hill. After 4 km TL onto Mt Gawler Rd. The point is 1.8 km along this road</p> <p>Travelling time from Service Park 40 mins</p>

Cromer
Sunday 27th
First car due 08:25
Last car due 10:01

Junction of Peek Rd & Blackwood Rd

Cars visible through a sweeping bend before turning right at a T junction in front of you.

How to get there
 From Mt Pleasant take the road to Williamstown. After 9.2 km turn left at the main T Junction towards Birdwood. After 0.9 km keep left. A further 1.4 km turn left onto the gravel Blackwood Rd. The spectator point is 1.6 km along Blackwood Rd.

Travelling time from Service Park 20 mins

Mt Crawford 3
Sunday 27th
First car due 09:50
Last car due 10:26

Mt Crawford 4
Sunday 27th
First car due 13:43
Last car due 15:19

Point 1 - Chalks Campground – cars can be seen as come over a crest towards you then take a sweeping left turn in front of you.

Point 2 - Cars are visible from the main road through a series of bends which lead to an extremely tight hairpin bend.

How to get there
 Take the Williamstown road and travel for 9 km. For Point 1 TL at the T junction TL then after 600m TR into the forest at Chalks campground. For Point 2 TR at the T junction. The point is 1.5 km on the right. There is very limited parking at both points.

Travelling time from Service Park 15 mins

The two points are only about a minute apart for the competitors, so it is not possible to watch the same competitor pass through both points.

Charleston
Sunday 27th
First car due 11:49
Last car due 13:25
Travelling time from Service Park 20 mins

Junction of Teakle Rd & Pfeiffer Rd.

Cars enter a T junction onto the tarmac from a fast right hand corner then bear left onto a gravel road.

How to get there
 Travel via Birdwood to Mt Torrens and TR at main crossroads. After 3.7 km TL towards Woodside and Charleston. In Charleston TL onto Newman Rd. After 2.5 km TR onto Teakle Rd. Point is 1 km along road.

Tweeden 2
Saturday 27th
First car due 14:27
Last car due 16:03
Travelling time from Service Park 30 mins

Choice of three different points. **Note:** It is not possible to attend more than one and still see the whole field.

Junction of Trial Hill Rd & Tweedies Gully Rd.

Cars come downhill to a hard right at a T junction.

How to get there
 Travel via Mt Crawford to Williamstown and TR at main junction and proceed to Lyndoch. After 8.2 km at the main cross road in Lyndoch TR towards Tanunda. After 2.8 km KR onto Trial Hill Rd. The point is 0.7 km along road

Tweeden 2
Sunday 27th
First car due 14:27
Last car due 16:03

Choice of three locations

Cars get some air as they come over a crest then take a very fast sweeper in front of you.

Alternative location
 Junction of Frenchs Rd & Eden Ridge Rd

Cars do a sweeping right turn in front of you just before the end of the stage.

How to get there
 Travel from Mt Pleasant to Springton. TL in Springton towards Williamston and proceed for 3 km then TR onto E Lorkes Rd. After 2.4 km TL at a 6 road junction. Point is 6 km along this road.

Alternative point
 After TL in Springton proceed for 3.8 km then TR onto Barossa Boundary Rd. Point is 1.3 km along this road.

Travelling time from Service Park 20 mins

Service park

	Mt Pleasant Showgrounds		
Saturday 26th	Service A	Service B	Service C
	<i>First car due 08:00</i>	<i>First car due 10:01</i>	<i>First car due 12:56</i>
	<i>Last car due 09:36</i>	<i>Last car due 11:37</i>	<i>Last car due 14:32</i>
	Service D		
	<i>First car due 15:21</i>		
	<i>Last car due 16:57</i>		
Sunday 27th	Service E	Service F	Service G
	<i>First car due 07:45</i>	<i>First car due 09:38</i>	<i>First car due 12:51</i>
	<i>Last car due 09:21</i>	<i>Last car due 11:14</i>	<i>Last car due 14:27</i>
	Service H & Podium		
	<i>First car due 15:17</i>		
	<i>Last car due 16:53</i>		